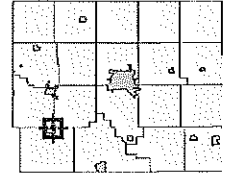




#### Overview



#### Legend

- ☐ Parcels
- ☐ Corporate Limits
- ☐ Political Township
- Roads**
  -  Local
  -  Primary Highway
  -  Secondary Highway
  -  Other

Parcel ID	1602238003	Alternate ID	010500	Owner Address	WUBBEN, DUANE
Sec/Twp/Rng	n/a	Class	R		PO BOX 502
Property Address	202 W JEFFERSON ST	Acreage	n/a		PRAIRIE CITY, IA 50228
	PRAIRIE CITY				
District	PCPC				
Brief Tax Description	ORIGINAL PLAT LOT 2 BLK 11				
	(Note: Not to be used on legal documents)				

#### Jasper County Data Disclaimer

##### Please Read Carefully

This Jasper County Geographical Information System product contains information from publicly available sources that are subject to constant change. Jasper County makes no warranties or guarantees, either expressed or implied, as to the completeness, accuracy, or correctness of this product, nor accepts any liability arising from any incorrect, incomplete or misleading information contained therein.

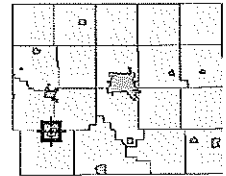
The information presented in this product does not replace or modify land surveys, deeds, and/or other legal instruments defining land ownership and use. All drawing components (lines, curves, points, etc.) are created as a representation and should not be construed as actual.

Date created: 6/16/2021  
Last Data Uploaded: 6/15/2021 6:55:38 PM

Developed by  **Schneider**  
GEOSPATIAL



#### Overview



#### Legend

- ☐ Parcels
- ☐ Corporate Limits
- ☐ Political Township
- Roads**
  - ☐ Local
  - ☐ Primary Highway
  - ☐ Secondary Highway
  - ☐ Other

Parcel ID	1602238002	Alternate ID	010600	Owner Address	SPEIGHTS, ASHLEY
Sec/Twp/Rng	n/a	Class	R		204 W JEFFERSON ST
Property Address	204 W JEFFERSON ST	Acreage	n/a		PRAIRIE CITY, IA 50228
	PRAIRIE CITY				
District	PCPC				
Brief Tax Description	ORIGINAL PLAT LOT 3 BLK 11				
	(Note: Not to be used on legal documents)				

#### Jasper County Data Disclaimer

##### Please Read Carefully

This Jasper County Geographical Information System product contains information from publicly available sources that are subject to constant change. Jasper County makes no warranties or guarantees, either expressed or implied, as to the completeness, accuracy, or correctness of this product, nor accepts any liability arising from any incorrect, incomplete or misleading information contained therein.

The information presented in this product does not replace or modify land surveys, deeds, and/or other legal instruments defining land ownership and use. All drawing components (lines, curves, points, etc.) are created as a representation and should not be construed as actual.

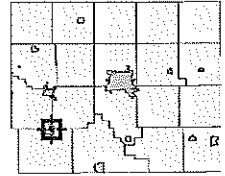
Date created: 6/16/2021

Last Data Uploaded: 6/15/2021 6:55:38 PM





Developed by  **Schneider**  
GEOSPATIAL



#### Overview



#### Legend

-  Parcels
-  Corporate Limits
-  Political Township
- Roads**
  -  Local
  -  Primary Highway
  -  Secondary Highway
  -  Other

Parcel ID	1602238001	Alternate ID	010700	Owner Address	STRAVERS, DAN TRUST/TRUSTEE
Sec/Twp/Rng	n/a	Class	R		9649 W 129TH ST
Property Address	206 W JEFFERSON ST	Acres	n/a		PRAIRIE CITY, IA 50228
	PRAIRIE CITY				
District	PCPC				
Brief Tax Description	ORIGINAL PLAT LOT 4 BLK 11				
	(Note: Not to be used on legal documents)				

#### Jasper County Data Disclaimer

##### Please Read Carefully

This Jasper County Geographical Information System product contains information from publicly available sources that are subject to constant change. Jasper County makes no warranties or guarantees, either expressed or implied, as to the completeness, accuracy, or correctness of this product, nor accepts any liability arising from any incorrect, incomplete or misleading information contained therein.

The information presented in this product does not replace or modify land surveys, deeds, and/or other legal instruments defining land ownership and use. All drawing components (lines, curves, points, etc.) are created as a representation and should not be construed as actual.

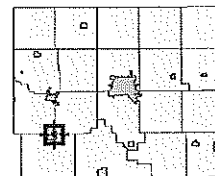
Date created: 6/16/2021

Last Data Uploaded: 6/15/2021 6:55:38 PM





Developed by  **Schneider**  
GEOSPATIAL



#### Overview



#### Legend

- ☐ Parcels
- ☐ Corporate Limits
- ☐ Political Township
- Roads**
  -  Local
  -  Primary Highway
  -  Secondary Highway
  -  Other

Parcel ID	1602234006	Alternate ID	004100	Owner Address	SPRAY, CHRISTOPHER T
Sec/Twp/Rng	n/a	Class	R		201 W JEFFERSON ST
Property Address	201 W JEFFERSON ST	Acreage	n/a		PRAIRIE CITY, IA 50228
	PRAIRIE CITY				
District	PCPC				
Brief Tax Description	ORIGINAL PLAT LOT 8 BLK 5				
	(Note: Not to be used on legal documents)				

#### Jasper County Data Disclaimer

##### Please Read Carefully

This Jasper County Geographical Information System product contains information from publicly available sources that are subject to constant change. Jasper County makes no warranties or guarantees, either expressed or implied, as to the completeness, accuracy, or correctness of this product, nor accepts any liability arising from any incorrect, incomplete or misleading information contained therein.

The information presented in this product does not replace or modify land surveys, deeds, and/or other legal instruments defining land ownership and use. All drawing components (lines, curves, points, etc.) are created as a representation and should not be construed as actual.

Date created: 6/16/2021

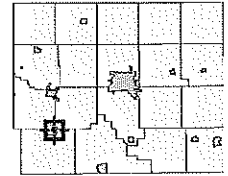
Last Data Uploaded: 6/15/2021 6:55:38 PM

Developed by  **Schneider**  
GEOSPATIAL





#### Overview



#### Legend

-  Parcels
-  Corporate Limits
-  Political Township
- Roads**
  -  Local
  -  Primary Highway
  -  Secondary Highway
  -  Other

Parcel ID	1602234005	Alternate ID	004000	Owner Address	COOPER, CHARLES G
Sec/Twp/Rng	n/a	Class	R		PO BOX 546
Property Address	203 W JEFFERSON ST	Acreage	n/a		PRAIRIE CITY, IA 50228
	PRAIRIE CITY				
District	PCPC				
Brief Tax Description	ORIGINAL PLAT LOTS 6 & 7 BLK 5				
	(Note: Not to be used on legal documents)				

#### Jasper County Data Disclaimer

##### Please Read Carefully

This Jasper County Geographical Information System product contains information from publicly available sources that are subject to constant change. Jasper County makes no warranties or guarantees, either expressed or implied, as to the completeness, accuracy, or correctness of this product, nor accepts any liability arising from any incorrect, incomplete or misleading information contained therein.

The information presented in this product does not replace or modify land surveys, deeds, and/or other legal instruments defining land ownership and use. All drawing components (lines, curves, points, etc.) are created as a representation and should not be construed as actual.

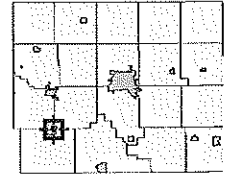
Date created: 6/16/2021

Last Data Uploaded: 6/15/2021 6:55:38 PM

Developed by  **Schneider**  
GEOSPATIAL



#### Overview



#### Legend

-  Parcels
-  Corporate Limits
-  Political Township
- Roads**
  -  Local
  -  Primary Highway
  -  Secondary Highway
  -  Other

Parcel ID	1602234004	Alternate ID	003900	Owner Address	MAREAN, MICHAEL D
Sec/Twp/Rng	n/a	Class	R		207 W JEFFERSON ST
Property Address	207 W JEFFERSON ST	Acreage	n/a		PRAIRIE CITY, IA 50228
	PRAIRIE CITY				
District	PCPC				
Brief Tax Description	ORIGINAL PLAT LOT 5 BLK 5				
	(Note: Not to be used on legal documents)				

#### Jasper County Data Disclaimer

##### Please Read Carefully

This Jasper County Geographical Information System product contains information from publicly available sources that are subject to constant change. Jasper County makes no warranties or guarantees, either expressed or implied, as to the completeness, accuracy, or correctness of this product, nor accepts any liability arising from any incorrect, incomplete or misleading information contained therein.

The information presented in this product does not replace or modify land surveys, deeds, and/or other legal instruments defining land ownership and use. All drawing components (lines, curves, points, etc.) are created as a representation and should not be construed as actual.

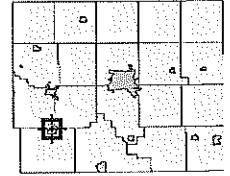
Date created: 6/16/2021

Last Data Uploaded: 6/15/2021 6:55:38 PM

Developed by  **Schneider**  
GEOSPATIAL



#### Overview



#### Legend

- ☐ Parcels
- ☐ Corporate Limits
- ☐ Political Township
- Roads**
  -  Local
  -  Primary Highway
  -  Secondary Highway
  -  Other

Parcel ID	1602205007	Alternate ID	019500	Owner Address	PRAIRIE VIEW PARTNERS LLC
Sec/Twp/Rng	n/a	Class	C		9649 W 129TH ST S
Property Address	301 W JEFFERSON ST	Acreage	n/a		PRAIRIE CITY, IA 50228
	PRAIRIE CITY				
District	PCPC				
Brief Tax Description	ORIGINAL PLAT OUTLOT 7 LOT 6 & EAST 10' LOT 5				
	(Note: Not to be used on legal documents)				

#### Jasper County Data Disclaimer

##### Please Read Carefully

This Jasper County Geographical Information System product contains information from publicly available sources that are subject to constant change. Jasper County makes no warranties or guarantees, either expressed or implied, as to the completeness, accuracy, or correctness of this product, nor accepts any liability arising from any incorrect, incomplete or misleading information contained therein.

The information presented in this product does not replace or modify land surveys, deeds, and/or other legal instruments defining land ownership and use. All drawing components (lines, curves, points, etc.) are created as a representation and should not be construed as actual.

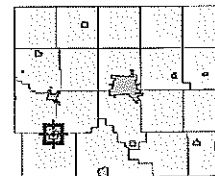
Date created: 6/16/2021

Last Data Uploaded: 6/15/2021 6:55:38 PM





Developed by  **Schneider**  
GEOSPATIAL



#### Overview



#### Legend

- ☐ Parcels
- ☐ Corporate Limits
- ☐ Political Township
- Roads**
  -  Local
  -  Primary Highway
  -  Secondary Highway
  -  Other

Parcel ID	1602205006	Alternate ID	019400	Owner Address	GILLESPIE, GLENN
Sec/Twp/Rng	n/a	Class	R		PO BOX 493
Property Address	305 W JEFFERSON ST	Acreage	n/a		PRAIRIE CITY, IA 50228
	PRAIRIE CITY				
District	PCPC				
Brief Tax Description	ORIGINAL PLAT OUTLOT 7, LOT 5 EX EAST 10'				
	(Note: Not to be used on legal documents)				

#### Jasper County Data Disclaimer

##### Please Read Carefully

This Jasper County Geographical Information System product contains information from publicly available sources that are subject to constant change. Jasper County makes no warranties or guarantees, either expressed or implied, as to the completeness, accuracy, or correctness of this product, nor accepts any liability arising from any incorrect, incomplete or misleading information contained therein.

The information presented in this product does not replace or modify land surveys, deeds, and/or other legal instruments defining land ownership and use. All drawing components (lines, curves, points, etc.) are created as a representation and should not be construed as actual.

Date created: 6/16/2021

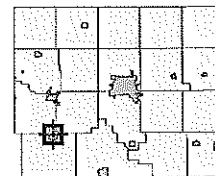
Last Data Uploaded: 6/15/2021 6:55:38 PM

Developed by  **Schneider**  
GEOSPATIAL












#### Overview



#### Legend

-  Parcels
-  Corporate Limits
-  Political Township
- Roads**
  -  Local
  -  Primary Highway
  -  Secondary Highway
  -  Other

Parcel ID	1602205009	Alternate ID	019200	Owner Address	DRAKE, DANIEL
Sec/Twp/Rng	n/a	Class	R		307 W JEFFERSON ST
Property Address	307 W JEFFERSON ST	Acreage	n/a		PRAIRIE CITY, IA 50228
	PRAIRIE CITY				
District	PCPC				
Brief Tax Description	ORIGINAL PLAT OUTLOT 7, EAST 61' OF LOT 4				
	(Note: Not to be used on legal documents)				

#### Jasper County Data Disclaimer

##### Please Read Carefully

This Jasper County Geographical Information System product contains information from publicly available sources that are subject to constant change. Jasper County makes no warranties or guarantees, either expressed or implied, as to the completeness, accuracy, or correctness of this product, nor accepts any liability arising from any incorrect, incomplete or misleading information contained therein.

The information presented in this product does not replace or modify land surveys, deeds, and/or other legal instruments defining land ownership and use. All drawing components (lines, curves, points, etc.) are created as a representation and should not be construed as actual.

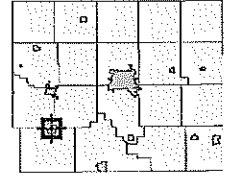
Date created: 6/16/2021

Last Data Uploaded: 6/15/2021 6:55:38 PM

Developed by  **Schneider**  
GEOSPATIAL



#### Overview



#### Legend

- ☐ Parcels
- ☐ Corporate Limits
- ☐ Political Township
- Roads**
  - Local
  - Primary Highway
  - Secondary Highway
  - Other

Parcel ID	1602205008	Alternate ID	019200	Owner Address	GROGAN, JERRALD VERN III
Sec/Twp/Rng	n/a	Class	R		6760 SE 55TH CT
Property Address	309 W JEFFERSON ST	Acreage	n/a		CARLISLE, IA 50047
	PRAIRIE CITY				
District	PCPC				
Brief Tax Description	ORIGINAL PLAT OUTLOT 7, WEST 30' LOT 4				
	(Note: Not to be used on legal documents)				

#### Jasper County Data Disclaimer

##### Please Read Carefully

This Jasper County Geographical Information System product contains information from publicly available sources that are subject to constant change. Jasper County makes no warranties or guarantees, either expressed or implied, as to the completeness, accuracy, or correctness of this product, nor accepts any liability arising from any incorrect, incomplete or misleading information contained therein.

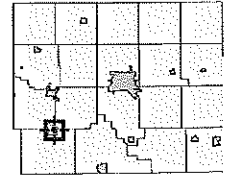
The information presented in this product does not replace or modify land surveys, deeds, and/or other legal instruments defining land ownership and use. All drawing components (lines, curves, points, etc.) are created as a representation and should not be construed as actual.

Date created: 6/16/2021  
Last Data Uploaded: 6/15/2021 6:55:38 PM

Developed by  **Schneider**  
GEOSPATIAL



#### Overview



#### Legend

- ☐ Parcels
- ☐ Corporate Limits
- ☐ Political Township
- Roads**
  - ☐ Local
  - ☐ Primary Highway
  - ☐ Secondary Highway
  - ☐ Other

Parcel ID	1602235004	Alternate ID	005100	Owner Address	JOHNSON, GARY D
Sec/Twp/Rng	n/a	Class	C		404 W MCMURRAY ST
Property Address		Acreage	n/a		PRAIRIE CITY, IA 50228
District	PCPC				
Brief Tax Description	ORIGINAL PLAT SOUTH 28' LOT 3 & SOUTH 13.75' LOT 4 BLK 6				
	(Note: Not to be used on legal documents)				

#### Jasper County Data Disclaimer

##### Please Read Carefully

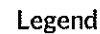
This Jasper County Geographical Information System product contains information from publicly available sources that are subject to constant change. Jasper County makes no warranties or guarantees, either expressed or implied, as to the completeness, accuracy, or correctness of this product, nor accepts any liability arising from any incorrect, incomplete or misleading information contained therein.

The information presented in this product does not replace or modify land surveys, deeds, and/or other legal instruments defining land ownership and use. All drawing components (lines, curves, points, etc.) are created as a representation and should not be construed as actual.

Date created: 6/16/2021

Last Data Uploaded: 6/15/2021 6:55:38 PM

Developed by  **Schneider**  
GEOSPATIAL



- ☐ Parcels  
☐ Corporate Limits  
 Political Township  
 Roads  
 — Local  
 — Primary Highway  
 — Secondary Highway  
 — Other

### Jasper County Data Disclaimer

**Please Read Carefully**

The information presented in this product does not replace or modify land surveys, deeds, and/or other legal instruments defining land ownership and use. All drawing components (lines, curves, points, etc.) are created as a representation and should not be construed as actual.

Developed by  **Schneider**  
GEOSPATIAL





# Beacon™ Jasper County, IA



☐ Parcels  
☐ Corporate Limits  
 Political Township  
**Roads**  
 — Local  
 — Primary Highway  
 — Secondary Highway  
 — Other

Parcel ID 1602235001  
Sec/Twp/Rng n/a  
Property Address 107 N MONROE ST  
PRAIRIE CITY

Alternate ID 005000  
Class R  
Acreage n/a

Owner Address STRAVERS, DAN TRUST  
9649 W 129TH ST S  
PRAIRIE CITY, IA 50228

District	PCPC
Brief Tax Description	ORIGINAL PLAT W 58' OF N 72' LOT 4 BLK 6 (Note: Not to be used on legal documents)

### Jasper County Data Disclaimer

**Please Read Carefully**

This Jasper County Geographical Information System product contains information from publicly available sources that are subject to constant change. Jasper County makes no warranties or guarantees, either expressed or implied, as to the completeness, accuracy, or correctness of this product, nor accepts any liability arising from any incorrect, incomplete or misleading information contained therein.

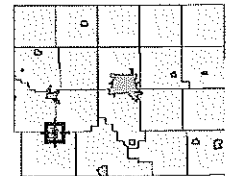
The information presented in this product does not replace or modify land surveys, deeds, and/or other legal instruments defining land ownership and use. All drawing components (lines, curves, points, etc.) are created as a representation and should not be construed as actual.

Date created: 6/16/2021  
Last Data Uploaded: 6/15/2021 6:55:38 PM

Developed by  **Schneider**  
GEOSPATIAL



## Overview



## Legend

- ☐ Parcels
- ☐ Corporate Limits
- ☐ Political Township
- Roads**
  - ☐ Local
  - ☐ Primary Highway
  - ☐ Secondary Highway
  - ☐ Other

Parcel ID	1602235002	Alternate ID	004800	Owner Address	CHIZEK, NICOLE M
Sec/Twp/Rng	n/a	Class	R		104 W 5TH ST
Property Address	104 W 5 ST	Acreage	n/a		PRAIRIE CITY, IA 50228
	PRAIRIE CITY				
District	PCPC				
Brief Tax Description	ORIGINAL PLAT NORTH 72' LOT 3 & E 4' OF N 72' LOT 4 BLK 6				
	(Note: Not to be used on legal documents)				

## Jasper County Data Disclaimer

### Please Read Carefully

This Jasper County Geographical Information System product contains information from publicly available sources that are subject to constant change. Jasper County makes no warranties or guarantees, either expressed or implied, as to the completeness, accuracy, or correctness of this product, nor accepts any liability arising from any incorrect, incomplete or misleading information contained therein.

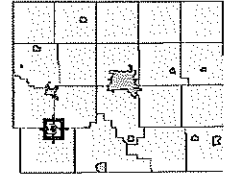
The information presented in this product does not replace or modify land surveys, deeds, and/or other legal instruments defining land ownership and use. All drawing components (lines, curves, points, etc.) are created as a representation and should not be construed as actual.

Date created: 6/16/2021  
Last Data Uploaded: 6/15/2021 6:55:38 PM

Developed by  **Schneider**  
GEOSPATIAL



#### Overview



#### Legend

- ☐ Parcels
- ☐ Corporate Limits
- ☐ Political Township
- Roads**
  - ☐ Local
  - ☐ Primary Highway
  - ☐ Secondary Highway
  - ☐ Other

Parcel ID	1602235005	Alternate ID	004500	Owner Address	SURFACE, MARJORIE R BURKS
Sec/Twp/Rng	n/a	Class	C		3001 BEAVER AVE #102
Property Address	108 N MAIN ST	Acreage	n/a		DES MOINES, IA 50310
	PRAIRIE CITY				
District	PCPC				
Brief Tax Description	ORIGINAL PLAT LOT 2 & NORTH 112' OF LOT 1 BLK 6				
	(Note: Not to be used on legal documents)				

#### Jasper County Data Disclaimer

##### Please Read Carefully

This Jasper County Geographical Information System product contains information from publicly available sources that are subject to constant change. Jasper County makes no warranties or guarantees, either expressed or implied, as to the completeness, accuracy, or correctness of this product, nor accepts any liability arising from any incorrect, incomplete or misleading information contained therein.

The information presented in this product does not replace or modify land surveys, deeds, and/or other legal instruments defining land ownership and use. All drawing components (lines, curves, points, etc.) are created as a representation and should not be construed as actual.

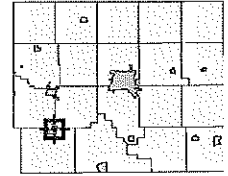
Date created: 6/16/2021

Last Data Uploaded: 6/15/2021 6:55:38 PM

Developed by  **Schneider**  
GEOSPATIAL



#### Overview



#### Legend

- ☐ Parcels
- ☐ Corporate Limits
- Political Township
- Roads
  - Local
  - Primary Highway
  - Secondary Highway
  - Other

Parcel ID	1602235006	Alternate ID	004600	Owner Address	INGLE, MARGARET
Sec/Twp/Rng	n/a	Class	C		PO BOX 430
Property Address	106 N MAIN ST	Acreage	n/a		PRAIRIE CITY, IA 50228
	PRAIRIE CITY				
District	PCPC				
Brief Tax Description	ORIGINAL PLAT SOUTH 20' OF LOT 1 BLK 6				
	(Note: Not to be used on legal documents)				

#### Jasper County Data Disclaimer

##### Please Read Carefully

This Jasper County Geographical Information System product contains information from publicly available sources that are subject to constant change. Jasper County makes no warranties or guarantees, either expressed or implied, as to the completeness, accuracy, or correctness of this product, nor accepts any liability arising from any incorrect, incomplete or misleading information contained therein.

The information presented in this product does not replace or modify land surveys, deeds, and/or other legal instruments defining land ownership and use. All drawing components (lines, curves, points, etc.) are created as a representation and should not be construed as actual.


Date created: 6/16/2021

Last Data Uploaded: 6/15/2021 6:55:38 PM

Developed by  **Schneider**  
GEOSPATIAL



J & K Electric LLC  
PO Box 56  
Prairie City, IA 50228  
5152497636  
ryan@jandkelectricllc.com



## Estimate

### ADDRESS

city  
City of Prairie City  
203 E Jefferson St  
Prairie City, IA 50228  
United States

ESTIMATE # 1135  
DATE 07/11/2021

DATE	ACTIVITY	DESCRIPTION	QTY	RATE	AMOUNT
	600 Amp Service	Build and install new 600 amp service in place of 2 200 amp services on east side of square 600 amp main breaker with 4 200 amp breakers All work done with local codes and Mid American energy Disposal of old overhead 200 amp service New service will be install in same place as existing services New grounding New box to contain 20 amp circuits for events and moved away from contactors to prevent damage from exposed live parts Tie to 200 amp service going to stage. Stub power for future expansion around square	1	19,850.00	19,850.00

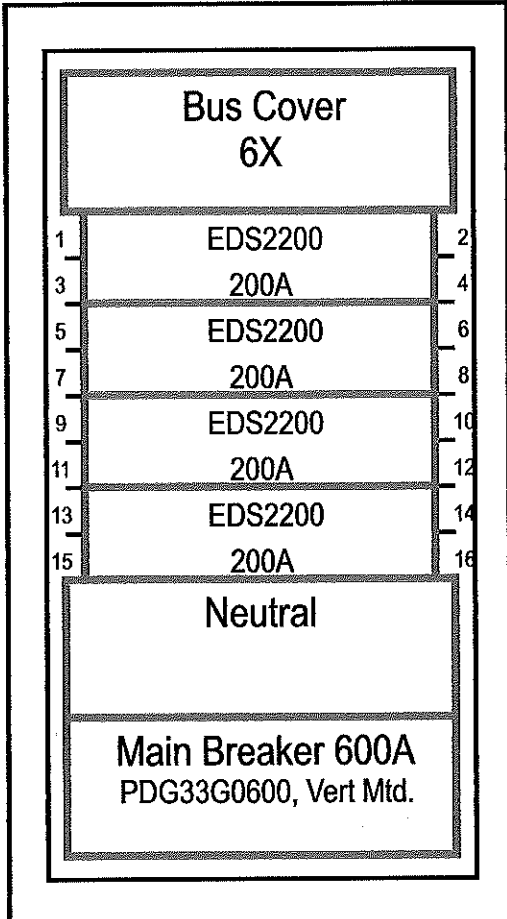
Prairie City square service upgrade  
All payments due 30 days after completion  
Schedule will be gone over after approval  
Parts are minimum 30 days away

TOTAL

**\$19,850.00**

Accepted By

Accepted Date



General Information		(Section 1 of 1)
<b>Service Voltage:</b>	120/240V 1Ph 3W	<b>Enclosure:</b> Type 3R
<b>Bus Rating &amp; Type:</b>	600A Copper	<b>Neutral Rating:</b> 600A
<b>Ground Bar:</b>	Std. Bolted Aluminum, Al or Cu cable	
<b>S.C. Rating:</b>	35k A.I.C. Fully Rated	
<b>Main Device Type:</b>	Main Breaker - Bottom Cable Entry - A & C Phase Connection	
<b>Main Terminals:</b>	Mechanical - (2) #2-500 kcmil (Cu/Al)	
<b>Neutral Terminals:</b>	Mechanical - (2) #4-500 kcmil (Cu/Al)	
<b>Box Catalog No.:</b>	LWPQ2072 Box Supplied by Distributor	
<b>Trim:</b>	Standard Trim (Includes Trim)	
	Surface Mounted	
<b>Box Dimensions:</b>	72.00" [1828.8mm]H x 20.00" [508.0mm]W x 6.5" [165.1mm]D	
<b>Min. Gutter Size:</b>	Top = 5.5" [139.7mm] Bottom = 5.5" [139.7mm] Left = 4" [101.6mm] Right = 4" [101.6mm]	
<b>Panel ID Nameplate:</b>	(1)	
<b>Type:</b>	Plastic, adhesive-backed (2) 120/240V 1Ph 3W	
<b>Color:</b>	White with Black Letters (3)	
<b>UL</b>		
<b>Service Entrance Label</b>	Y	
Trim Lock: T-Handle Lock Assembly Circuit Directory: Plastic Sleeve with Card Density Rated Bus Painted Box: ANSI 61 Main Circuit Breaker Trip Type: Thermal-Magnetic. Seismic Label (IBC/CBC Seismic Qualified). Heat Loss - Watts (Est.) = 287		

Device Modifications:	
Ref #	Description

Branch Devices					
Qty	Poles	Trip	Frame	Amps	kAIC
4	2	200	EDS	225	35
Main Devices					
Qty	Poles	Trip	Frame	Amps	kAIC
1	3	600	Frame 3	600	35

**Notes:**

The information on this document is created by Eaton Corporation. It is disclosed in confidence and it is only to be used for the purpose in which it is supplied.	PREPARED BY	DATE	<b>Eaton</b>		
	DAN CUPPS	7/2/2021			
	APPROVED BY	DATE	JOB NAME	KAMP, PC Park	
	VERSION		DESIGNATION		
	1.0.0.42	TYPE	DRAWING TYPE		
		PRL3X	Customer Approval		
NEG-ALT Number	REVISION	DWG SIZE	G.O.	ITEM	SHEET
D4FX0702X1K7-0000	0	A			1 of 1